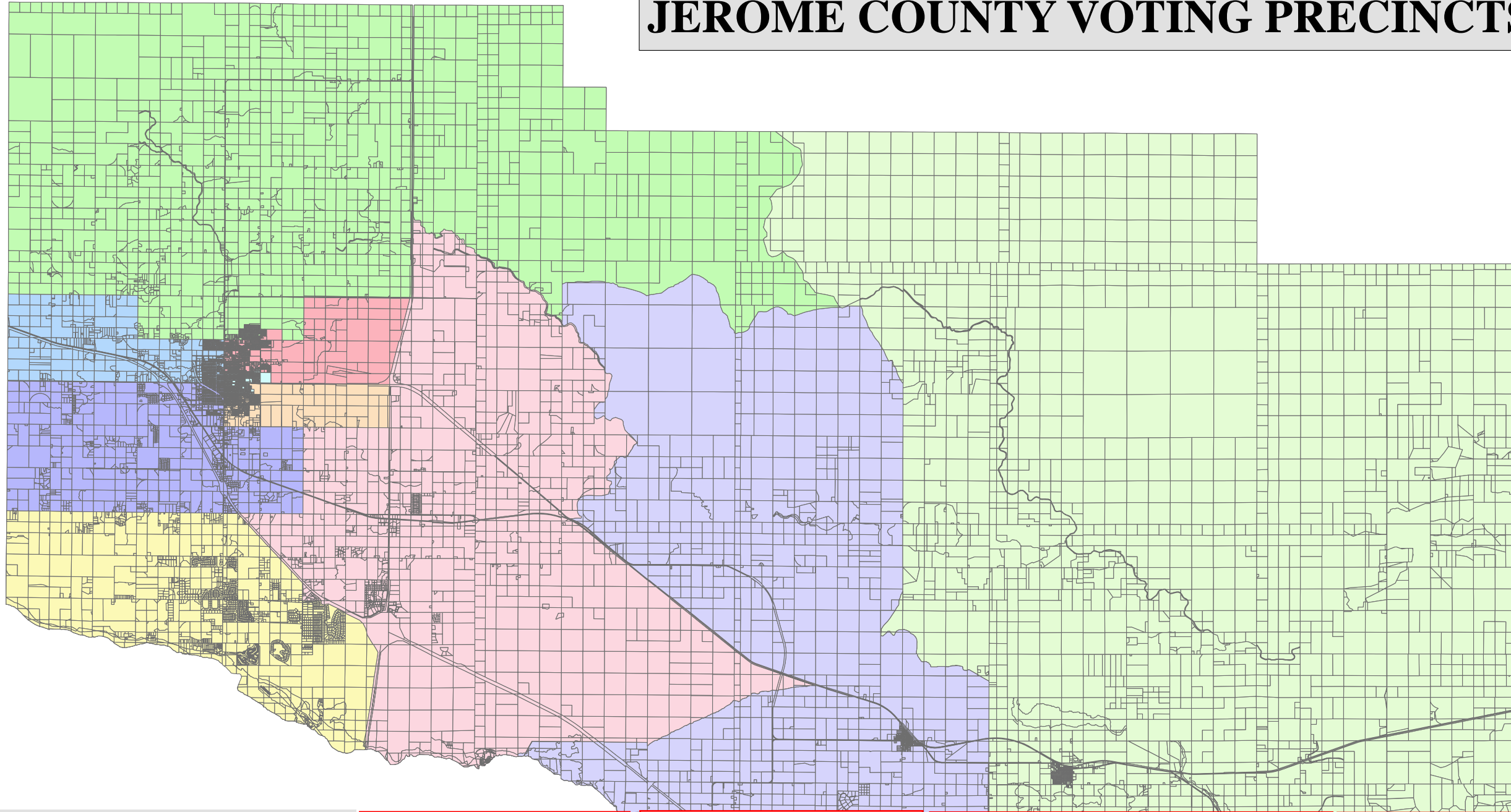












# JEROME COUNTY VOTING PRECINCTS



Created by  
Kim Cornwell  
Jerome County  
Assessor's Office  
October 25, 2010

## PRECINCTS

|   |          |   |      |
|---|----------|---|------|
|  | BC       |  | NE   |
|  | CS       |  | NW   |
|  | ED       |  | SE   |
|  | FC       |  | SHEP |
|  | HAZELTON |  | SW   |

**BC:**  
EPISCOPAL PARISH HALL  
201 SOUTH ADAMS  
JEROME, ID 83338

**CS:**  
JEROME RECREATION DISTRICT  
2444 SOUTH LINCOLN  
JEROME, ID 83338

**ED**  
FIRST SEGREGATION FIRE DIST.  
235 EAST WILSON AVENUE  
EDEN, ID 83325

**FC**  
ASCENSION PRIORY  
541 EAST 100 SOUTH  
JEROME, ID 83318

**Hazelton:**  
HAZELTON CITY HALL  
MAIN STREET  
HAZELTON, ID 83335

**NE:**  
ST. PAUL'S LUTHERAN CHURCH  
1301 NORTH DAVIS  
JEROME, ID 83338

**NW:**  
JEROME SCHOOL DISTRICT #261  
ADMINISTRATION BLDG. (Old Middle School Gym)  
125 4<sup>th</sup> AVENUE WEST. JEROME. ID 83338

**SE**  
SENIOR CITIZEN CENTER  
520 NORTH LINCOLN  
JEROME, ID 83338

**SHEP:**  
CALVARY CHAPEL NORTH VALLEY  
900 NORTH LINCOLN  
JEROME, ID 83338

**SW:**  
JEROME SCHOOL DISTRICT #261  
ADMINISTRATION BLDG. (Old Middle School Gym)  
125 4<sup>th</sup> AVENUE WEST, JEROME, ID 83338

This map is a graphic depiction only.  
Exact boundaries are defined in the  
legal descriptions located at the  
Jerome County Clerk's Office  
Jerome, Idaho

