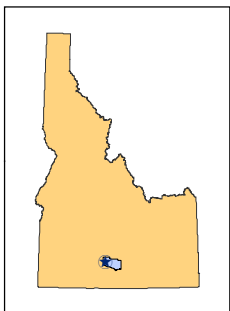



**CITY OF JEROME**

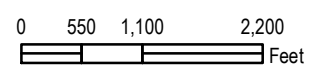


**Snow Removal Route Road Priority**

- Primary
- Secondary
- State
- Streets
- Railroad
- City Limits
- Interstate 84



1 inch = 1,750 feet  
if printed at 11"x17"



**City of Jerome Streets  
Snow Removal**

September 2023

The information represented on this map results from the compilation of a variety of source materials. It's intended use is as a resource for the City of Jerome Staff and should not be used as a legal description or document. The City of Jerome makes no representation or warranty concerning the accuracy of said information, nor claims it as a legal cartographic resource.