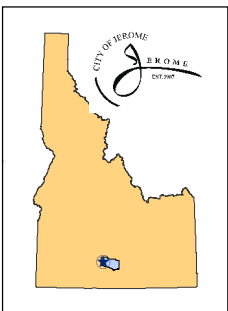



CITY OF JEROME

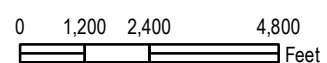


City of Jerome Impact Area

Zone	
	Light Ag
	Commercial
	Industrial
	Residential
	Airport Area



1 inch = 3,564 feet
if printed at 11"x17"



City of Jerome
Area of Impact

September 2023

The information represented on this map results from the compilation of a variety of source materials. It's intended use is as a resource for the City of Jerome Staff and should not be used as a legal description or document. The City of Jerome makes no representation or warranty concerning the accuracy of said information, nor claims it as a legal cartographic resource.